








City of SeaTac Zoning

Zoning Classifications:




Urban Low Density Residential

-  UL-15,000
-  UL-9,600
-  UL-7,200
-  UL-5,000

Urban Medium Density Residential

-  UM-3,600
-  UM-2,400
-  Townhouse

Urban High Density Residential

-  UH-1,800
-  UH-900
-  UH-UCR


Mobile Home Park (MHP)

-  Mobile Home Park (MHP)


Neighborhood Business (NB)

-  Neighborhood Business (NB)


Office/Commercial/Mixed Use (O/C/MU)

-  Office/Commercial/Mixed Use (O/C/MU)


Office/Commercial Medium (O/CM)

-  Office/Commercial Medium (O/CM)

Community Business (CB)

-  Community Business (CB)

Community Business (CB-C) in Urban Center

-  Community Business (CB-C) in Urban Center

Aviation Business (ABC)

-  Aviation Business (ABC)


Business Park (BP)

-  Business Park (BP)


Aviation Commercial (AVC)

-  Aviation Commercial (AVC)


Aviation Operations (AVO)

-  Aviation Operations (AVO)


Industrial (I)

-  Industrial (I)


Park

-  Park


City Limits

-  City Limits

Urban Center Boundary

-  Urban Center Boundary


City Center Boundary

-  City Center Boundary

North SeaTac Park*

-  North SeaTac Park*

Bow Vista Neighborhood*

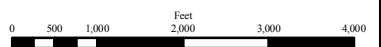
-  Bow Vista Neighborhood*

Future SR 509 Right-of-Way

-  Future SR 509 Right-of-Way

* North SeaTac Park is covered under the "Tri-Party Agreement" between King County, the City of SeaTac, and the Port of Seattle, dated July 9, 1991, that provides for its use as a park until January 21, 2045.

* Subject to conditions and procedures of Ordinance 00-1056.



Geographic Information System

Prepared by the City SeaTac, Washington. All rights reserved. This digital product has been compiled from the best available data. No warranty is expressed or implied as to accuracy, completeness, or fitness for any specific use. Not to be used for purposes of legal description or definition. Not a substitute for a professional survey. Requestor is solely liable for the accuracy and lawful use of this data. Date of preparation: February 2009